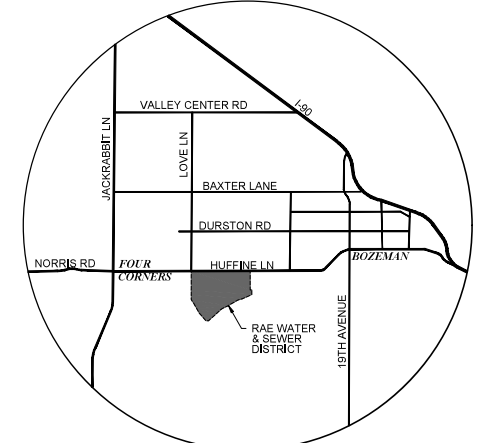


RAE WATER & SEWER DISTRICT No. 313

DISTRICT LAYOUT AND UNIT COUNTS

GALLATIN COUNTY, MONTANA
AUGUST 2024

VICINITY MAP

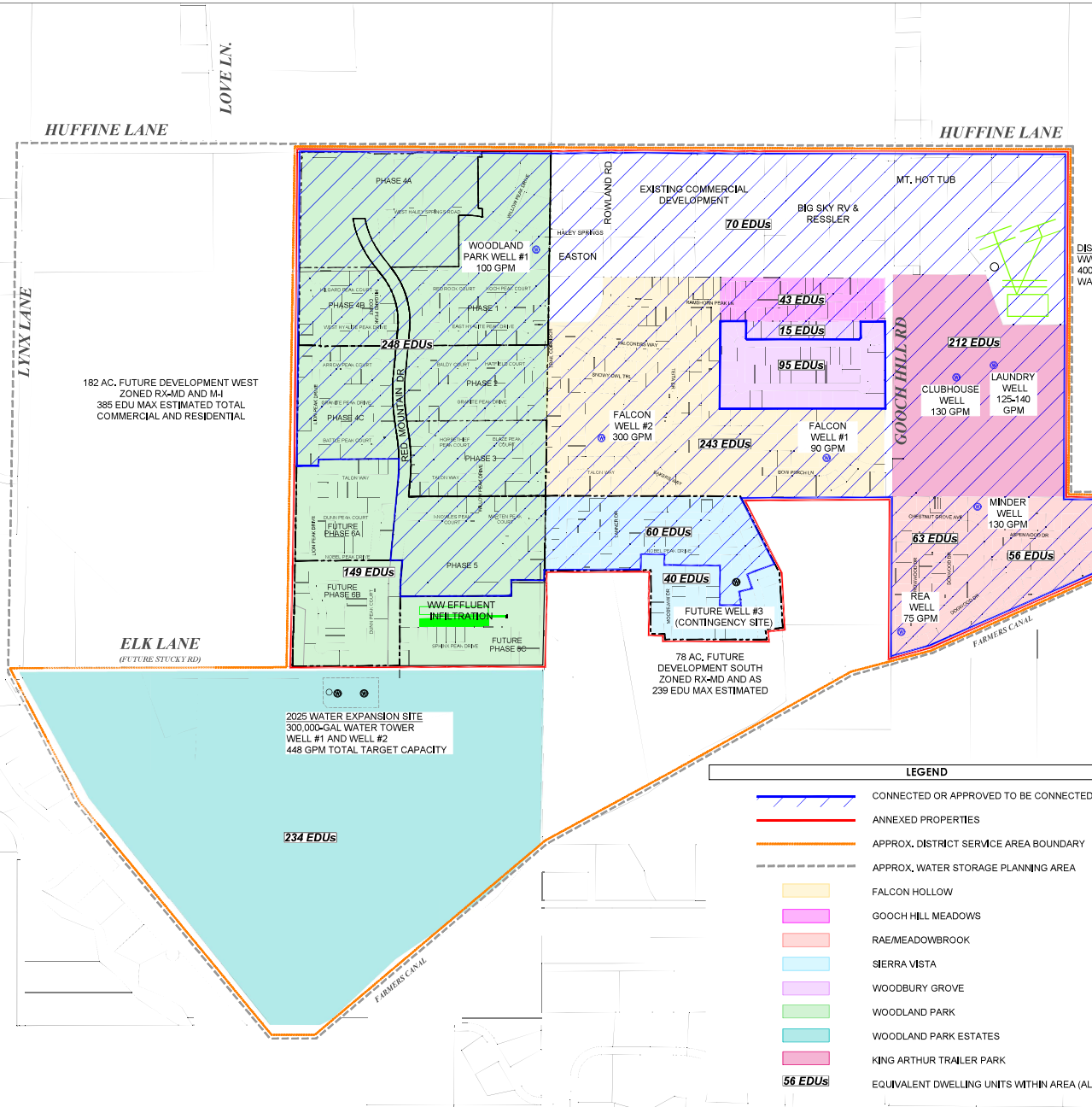


SCALE: N.T.S.

LEGEND

- CONNECTED OR APPROVED TO BE CONNECTED PROPERTIES
- ANNEXED PROPERTIES
- APPROX. DISTRICT SERVICE AREA BOUNDARY
- APPROX. WATER STORAGE PLANNING AREA
- FALCON HOLLOW
- GOOCH HILL MEADOWS
- RAE/MEADOWBROOK
- SIERRA VISTA
- WOODBURY GROVE
- WOODLAND PARK
- WOODLAND PARK ESTATES
- KING ARTHUR TRAILER PARK
- 56 EDUs

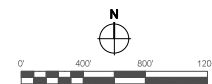
EQUIVALENT DWELLING UNITS WITHIN AREA (ALSO SEE TABLE)



Development	Total EDUs	Approved EDUs ¹
King Arthur Trailer Park	212	212
Rae	63	63
Meadowbrook	56	56
Gooch Hill Meadows	43	43
Falcon Hollow	243	243
Huffine Commercial and Mixed Use ²	70	70
Woodland Park	397	248
Sierra Vista	100	60
Woodbury Grove	110	15
Woodland Park Estates	234	
Future Development South	239	
Future Development West	385	
Totals	2,152	1,010

¹ Approved EDUs either are connected or are approved to be connected.

² Miscellaneous connected properties adjacent to Huffine Ln. Counts are approx.



HYALITE